

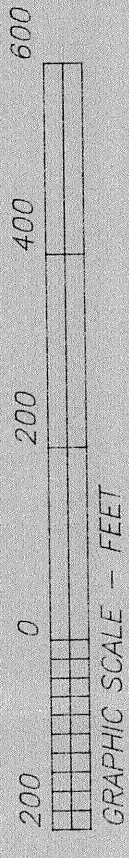



was
H04-00-029C

67/79480

LANDRITH SURVEYING, Inc.
301 BUTLER AVENUE
GREENVILLE, S.C. 29601
(803) 271-8536

PROPERTY OF DAVE HENDRIX
FINAL PLAT
NOV. 9, 1994



I HEREBY STATE TO THE BEST OF MY KNOWLEDGE AND BELIEF, THE SURVEY
AND PLAT HEREON WAS MADE IN ACCORDANCE WITH THE REQUIREMENTS OF THE MINIMUM STAND-
ARDS FOR SURVEYING PRACTICE AS SET FORTH IN THE SURVEYING ACT OF 1962, AND THAT
IT EXCEEDS THE REQUIREMENTS FOR A CLASS B SURVEY AS SPECIFIED THEREIN, AND THAT
THERE ARE NO ENCROACHMENTS, PROJECTIONS, OR SETBACKS AFFECTING THE PROPERTY OTHER THAN
THOSE SHOWN HEREON. I HAVE CONSULTED THE FEDERAL INSURANCE ADMINISTRATION FLOOD
HAZARD MAP AND FOUND THAT THE STRUCTURE LOCATED HEREON IS NOT LOCATED WITHIN
A FLOOD PLAIN.

Frederick E. Landrith
FREDRICK E. LANDRITH, No. 6845
PROFESSIONAL LAND SURVEYOR